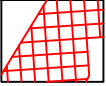

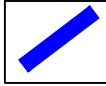

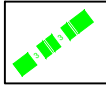


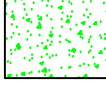


Key:

-  Tactile Paving
-  Cycle Paving
-  Existing Station Gates
-  Traffic signal pole in NAL socket
-  Traffic signal underground ducting
-  Segregated pedestrian route
-  Existing footway - to be shared use
-  Proposed horse waiting area

Ph/Rev.	Revision Details	Date Rev.by Chk.by



Project:
**Proposed Pegasus Crossing
 Hadlow Road, Willaston**

General Arrangement

Cheshire West & Chester Council Guildden Sutton Highways Office - CH3 4EX	
Contact Name:	
Tel: 0300 123 7036	
Drawn by: SH	
Checked by: SW	
Date: Oct 25	
Scales at A3:1:250	Sheet 1 of 1
Drawing No: CDT/ Hadlow/ 01	Phase/Rev: D/G

This map is based upon Ordnance Survey material with the permission of Ordnance Survey on behalf of the Controller of Her Majesty's Stationery Office © Crown copyright. Unauthorised reproduction infringes Crown copyright and may lead to prosecution or civil proceedings. CHESHIRE WEST AND CHESTER COUNCIL 100049046 2016