






KEY PLAN SD067

-  Footpath to be stopped up
-  Proposed Diversion
-  Existing public rights of way

Path (um)


N


Town and Country Planning Act 1990 S257
Proposed Diversion of Public Footpath 12 Whitegate and Marton

1:2,000

This map is based upon Ordnance Survey material with the permission of Ordnance Survey on behalf of the Controller of Her Majesty's Stationery Office © Crown copyright. Unauthorised reproduction infringes Crown copyright and may lead to prosecution or civil proceedings. Cheshire West and Chester Council. 100049046

This Plan prints at A3