




348700.000000

348800.000000

KEY PLAN SD072

-  current line of footpath
-  alternative route
-  unaffected footpath

347800.000000

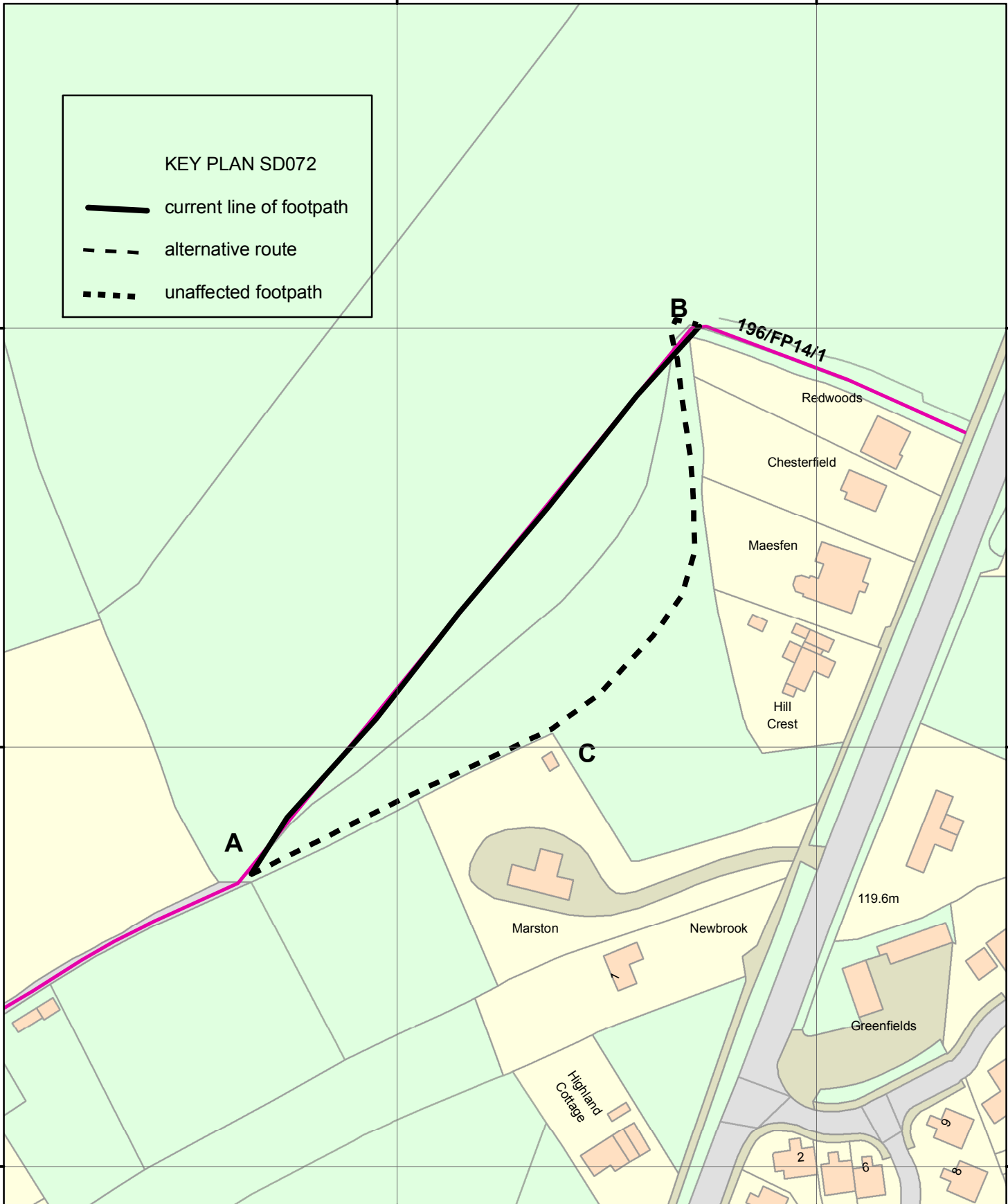
347800.000000

347700.000000

347700.000000

347600.000000

347600.000000



348700.000000

348800.000000

Town and Country Planning Act 1990
Proposed diversion of Public Footpath 14 (Part) Malpas



1:1,250

The Ordnance Survey map data included is provided by this Authority in order to fulfil its public function.
 Persons viewing this mapping should contact Ordnance Survey copyright for advice where they wish to licence Ordnance Survey map data for their own use.

This map is based upon Ordnance Survey material with the permission of Ordnance Survey on behalf of the Controller of Her Majesty's Stationery Office © Crown copyright.
 Unauthorised reproduction infringes Crown copyright and may lead to prosecution or civil proceedings. Cheshire West and Chester Council. 100049046 2015.