




Plan SD038

KEY

-  RB to be stopped up
-  Alternative route
-  Other public rights of way

**Town and Country Planning Act 1990 Section 257
 Restricted Byway 41 Winsford
 Proposal to divert**



1:1,000

The Ordnance Survey map data included is provided by this Authority in order to fulfil its public function.
 Persons viewing this mapping should contact Ordnance Survey copyright for advice where they wish to licence Ordnance Survey map data for their own use.

This map is based upon Ordnance Survey material with the permission of Ordnance Survey on behalf of the Controller of Her Majesty's Stationery Office © Crown copyright.
 Unauthorised reproduction infringes Crown copyright and may lead to prosecution or civil proceedings. Cheshire West and Chester Council. 100049046 2015.