






Notes

- Existing street lighting is to be renewed.

Key to symbols

-  Existing carriageway to be resurfaced
-  Proposed carriageway widening
-  Existing traffic island
-  Proposed footway / cycleway
-  Proposed buff coloured tactile paving at uncontrolled crossing

Reference drawings

Rev	Date	Drawn	Description	Ch'k'd	App'd
P01.1	24/07/19		First Issue		

Status Stamp

NOT FOR CONSTRUCTION

M MOTT MACDONALD	M	M	M
	Ground Floor	Royal Liver Building	Pier Head
		Liverpool, L3 1JH	United Kingdom
		T +44 (0)151 236 4343	F +44 (0)151 236 1144
		W www.motmac.com	

Client




Title

A51 - Tarvin To Chester Improvements
Stamford Bridge
Public Information
General Arrangement

Designed	J Kay	JK	Eng check		---
Drawn		---	Coordination		---
Dwg check		---	Approved		---
MMD Project Number	405015	Scale at A1	1:500	Security	STD
Suitability Description	Suitable for Information				Suit. Code
					S2
Drawing Number	405015-MMD-03-XX-DR-V-0002				Revision
					P01.1

This map is based upon Ordnance Survey material with the permission of Ordnance Survey on behalf of the Controller of Her Majesty's Stationery Office ©Crown copyright. Unauthorized reproduction infringes Crown copyright and may lead to prosecution or civil proceedings.
 CHESHIRE EAST COUNCIL 1000 490 45 5010
 CHESHIRE WEST AND CHESTER COUNCIL 1000 40296 2012