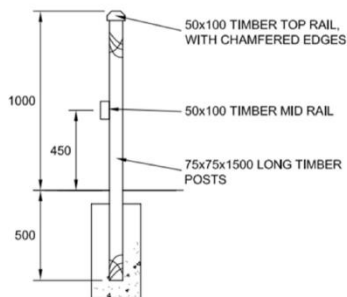
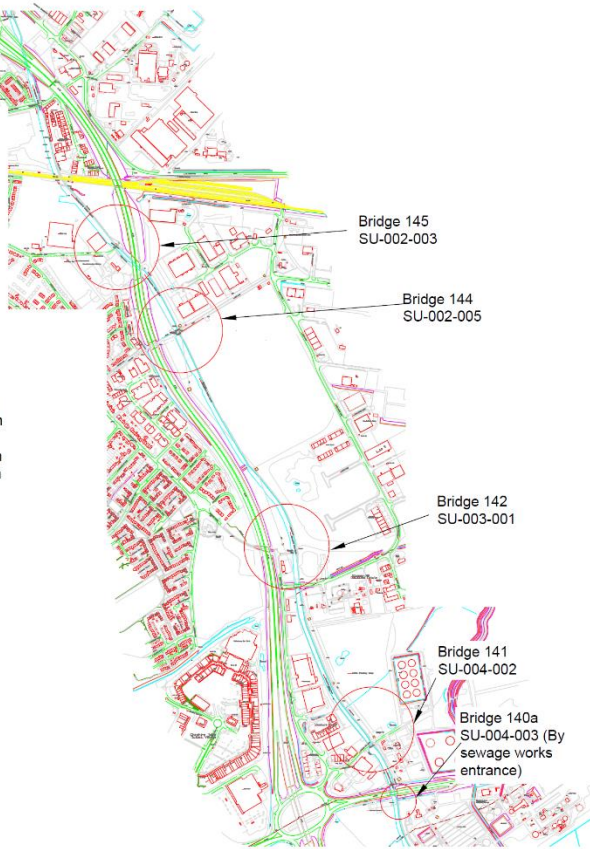


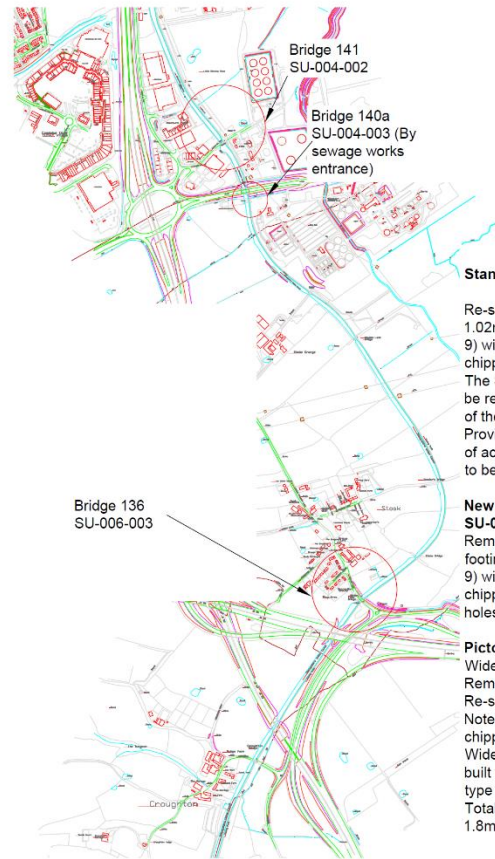
**Cromwell Road (Br145 SU-002-003)**  
For details see drawing P11340/Dr7

**Lees Lane (Br144 SU-002-005)**  
Remove steel access restrictor at top of ramp & reinstate with 50mm AC 14 Surf (See Note 9) with one layer of 3/6mm stone chippings on hot applied emulsion. 4No holes 300mm by 500mm.

**Weaver's Bridge (Bridge 142 SU-003-001)**  
Remove steel access restrictor at top of ramp & reinstate with 50mm AC 14 Surf (See Note 9) with one layer of 3/6mm stone chippings on hot applied emulsion. 4No 300mm by 500mm.



**Handrail Detail**  
Posts at 1m centres, ST4 Concrete Base 300mm by 300mm by 600mm deep. 100mm of cover to the concrete base. All Timber to be softwood, treated and FSC.



**Stanney Mill Lane (Br141 SU-004-002)**

Re-surface stone access path (14m x 1.02m) with 50mm AC 14 Surf (See Note 9) with one layer of 3/6mm stone chippings on hot applied emulsion. The Step behind kerb at top of ramp to be removed, and reprofiled to match level of the ramp. Provide FSC timber handrail to one side of access ramp - 19m. Smooth handrails to be provided on top rail & midrail.

**New Stanney Bridge (Br 140A SU-004-003)**  
Remove metal chicane barrier. Replace footing with 50mm AC 14 Surf (See Note 9) with one layer of 3/6mm stone chippings on hot applied emulsion. 4No holes 300mm by 300mm.

**Picton Lane (Br136 SU-006-003)**  
Widen existing path from 1.5m to 1.8m. Remove existing resin bound surfacing. Re-surface with 50mm AC 14 Surf (See Note 9) with one layer of 3/6mm stone chippings on hot applied emulsion. Widened area of access path is to be built with 150mm of well compacted MOT type 1 over Terram 1000 geotextile. Total area of new surfacing is 24m x 1.8m.

**Other access featured on other drawings**  
**Knolls Bridge (Bridge 131 SU-012-001) - See Drawing P11340/Dr1**

**Tarvin Road (Br123 SU-017-002) - See Drawing P11340/Dr2**

**A41 (Ring Road) (Br122B SU-018-001) - See Drawing P11340/Dr2**



Design and Development

Project: P11340 CHESTER TOWPATH UPGRADE

Drawing Title:  
SHROPSHIRE UNION CANAL  
CHESTER TOWPATH ENHANCEMENT  
Access Improvements

CANAL & RIVER TRUST COPYRIGHT RESERVED			
Drawn By:	DH	Checked By:	TS
Authorised By:		Date:	20-4-2020
Drawing Scale (A1)	Not to scale	Rev.	A
Drg. No. P11340-Dr3			

Crown copyright and database rights, 2019. Ordnance Survey 100030994. © Contains Royal Mail data, © Royal Mail copyright and database right, 2019. Contains National Statistics data, © Crown copyright and database right, 2018.



Design & Delivery Team

DESIGN OFFICE  
Navigation House  
Navigation Road  
Northwich, Cheshire  
CW9 1BH

TITLE  
Shropshire Union Canal  
P11340 Chester Towpath Enhancement  
Bridge 145  
Proposed Surfacing Works

DRAWN BY DJG	DESIGNED BY DJH
CHECKED BY TS	APPROVED BY
DATE 1-5-2020	SCALE 1:100 @ A1
DRG. NO. P11340/Di7	REVISION A