

*Whilst an appraisal aims to identify the essential elements that give an area its character, it can only be a 'snapshot' in time. Elements and details of an area may be important even if they are not specifically referred to in the document.*

*This document should be read in conjunction with "Conservation Area Appraisals", produced by Vale Royal Borough Council in July 1997*

**Frodsham Conservation Area was designated by Cheshire County Council on 25 July 1973 and extended by Vale Royal District Council on 17 November 1977. It was reviewed in 2004/5 following the designation of the Frodsham (Castle Park Locality) Conservation Area and a boundary revision was proposed.**




**This appraisal relates to the revised and renamed Frodsham (Town) Conservation Area, designated by Vale Royal Borough Council on 28 September 2006 following a consultation exercise. This appraisal was adopted as Supplementary Planning Information for the purpose of informing relevant planning control decisions.**

Utilising an initial survey by Robyn Wolley  
and work by the Frodsham and District  
Local History Group

**Copies of the summary of consultation comments and the responses to them are available as a separate document**

David M Hayes  
Conservation and Design Manager  
Environmental Policy  
Environment and Sustainability Directorate  
Vale Royal Borough Council  
Wyvern House, The Drummer,  
Winsford, Cheshire, CW7 1AH  
Email: [dhayes@valeroyal.gov.uk](mailto:dhayes@valeroyal.gov.uk)




**VALE ROYAL**  
Borough Council

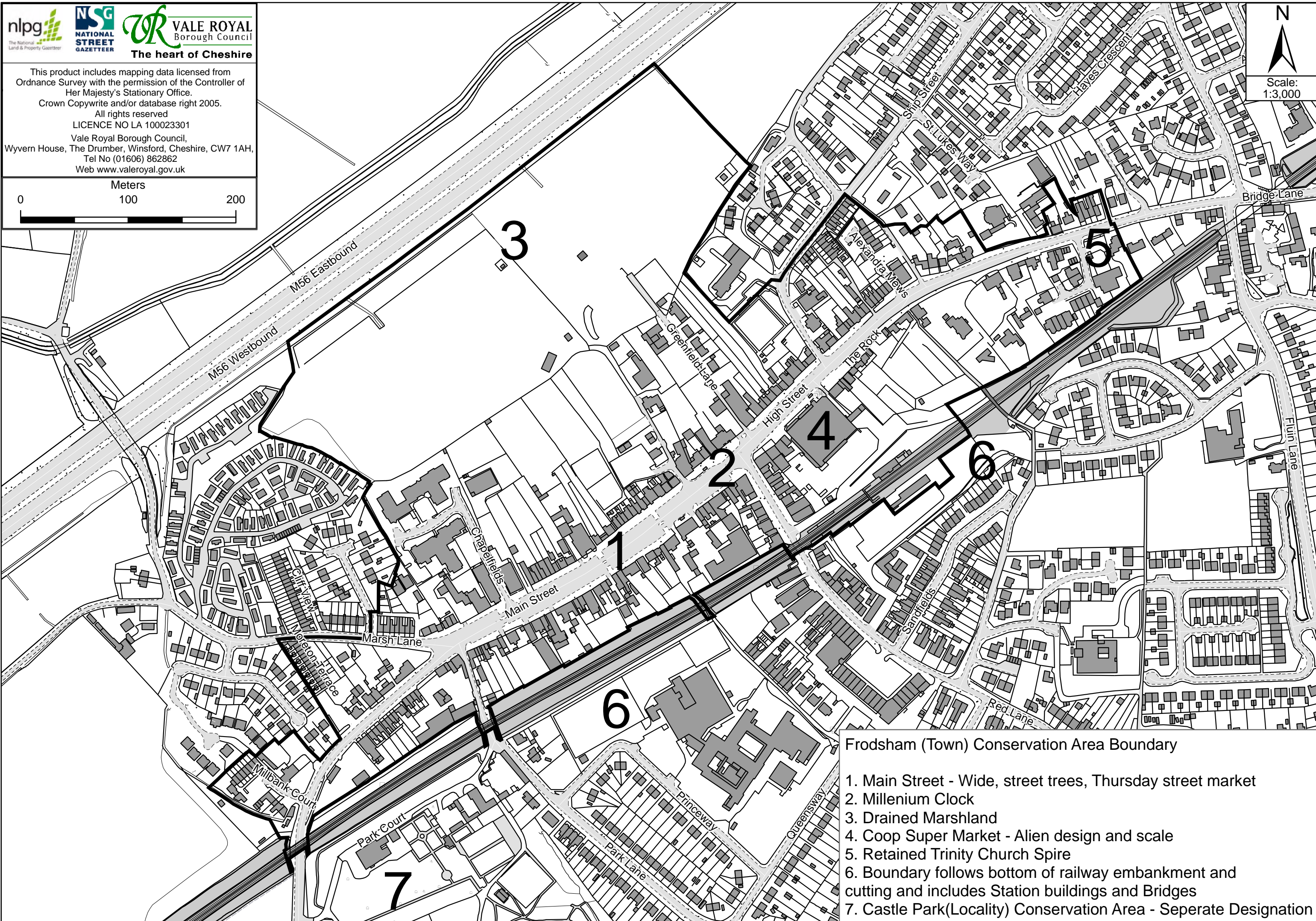
**The heart of Cheshire**

This product includes mapping data licensed from Ordnance Survey with the permission of the Controller of Her Majesty's Stationary Office.  
Crown Copyright and/or database right 2005.  
All rights reserved  
LICENCE NO LA 100023301  
Vale Royal Borough Council,  
Wyvern House, The Drummer, Winsford, Cheshire, CW7 1AH,  
Tel No (01606) 862862  
Web [www.valeroyal.gov.uk](http://www.valeroyal.gov.uk)

Meters

0 100 200





- Frodsham (Town) Conservation Area Boundary**
1. Main Street - Wide, street trees, Thursday street market
  2. Millenium Clock
  3. Drained Marshland
  4. Coop Super Market - Alien design and scale
  5. Retained Trinity Church Spire
  6. Boundary follows bottom of railway embankment and cutting and includes Station buildings and Bridges
  7. Castle Park(Locality) Conservation Area - Seperate Designation