

LOCAL GOVERNMENT AND PUBLIC INVOLVEMENT IN HEALTH ACT 2007

The Cheshire West and Chester Borough Council
(Reorganisation of Community Governance) (Frodsham)
Order 2015

Made 30th March 2015
Coming into force in accordance with article 1(2)

Cheshire West and Chester Borough Council ("the Council"), in accordance with section 82 of the Local Government and Public Involvement in Health Act 2007 ("the 2007 Act"), has undertaken a community governance review and made recommendations dated 17th July 2014.

The Council has decided to give effect to those recommendations and, in accordance with section 93 of the 2007 Act, has consulted with the local government electors and other interested persons and has had regard to the need to secure that community governance reflects the identities and interests of the community and is effective and convenient.

The Council, in accordance with section 100 of the 2007 Act, has had regard to guidance issued under that section.

The Council makes the following Order in exercise of the powers conferred by sections 86, 98(3), 98(4) and 240(10) of the 2007 Act.

Citation and commencement

1. (1) This Order may be cited as the Cheshire West and Chester Borough Council (Reorganisation of Community Governance) (Frodsham) Order 2015.
- (2) Subject to paragraphs (3) and (4) below, this Order shall come into force on 1st April 2015.
- (3) Articles 6 and 7 shall come into force on the ordinary day of election of councillors in 2015.
- (4) For the purposes of:

- (a) this article, and
 - (b) proceedings preliminary or relating to the election of parish councillors for the parish of Frodsham, to be held on the ordinary day of election of councillors in 2015,
- this Order shall come into force on the day after that on which it is made.

Interpretation

2. In this Order—

“borough” means the borough of Cheshire West and Chester;

“existing” means existing on the date this Order is made;

“map” means the map marked “Frodsham Parish Map 2015” and deposited in accordance with section 96(4) of the 2007 Act;

“ordinary day of election of councillors” has the meaning given by section 37 of the Representation of the People Act 1983; and

“registration officer” means an officer appointed for the purpose of, and in accordance with, section 8 of the Representation of the People Act 1983.

Effect of Order

- 3.** This Order has effect subject to any agreement under section 99 (agreements about incidental matters) of the Local Government and Public Involvement in Health Act 2007 relevant to any provision of this Order.

Area affected by the Order

- 4.** The area affected by this Order is shown on the map.

Alteration of parish areas

- 5.** (1) Each area marked and designated by a letter on the map and more particularly delineated on the corresponding inset map and specified in column (1) of Schedule 1 shall cease to be part of the existing parish specified in relation to that area in column (2) of Schedule 1 and shall become part of the parish and parish ward

specified in relation to that area in columns (3) and (4) of Schedule 1.

- (2) In consequence of paragraph (1) the altered area of parish of Frodsham shall comprise the area edged red on the map.

Number of town councillors for the parish of Frodsham

6. The number of councillors to be elected for the parish of Frodsham shall be sixteen.

Wards of the parish of Frodsham and numbers of town councillors

7. (1) The existing wards of the parish of Frodsham shall be abolished.
- (2) The parish shall be divided into four wards which shall be named:
- (a) Frodsham Waterside;
 - (b) Frodsham Lakes;
 - (c) Overton and Five Crosses; and
 - (d) Castle Park.
- (3) Each ward shall comprise the area designated on the map by reference to the name of the ward and demarcated by orange lines.
- (4) The number of councillors to be elected for each ward shall be four.

Electoral register

8. The registration officer for the borough shall make such rearrangement of, or adaptation of, the register of local government electors as may be necessary for the purposes of, and in consequence of, this Order.

Order date

9. 1st April 2015 is the order date for the purposes of the Local Government (Parishes and Parish Councils) (England) Regulations 2008.

The **COMMON SEAL** of
CHESHIRE WEST AND CHESTER
BOROUGH COUNCIL was hereunto affixed
In the presence of

Kathryn Brodie

Authorised Signatory



Dated *30th March 2015*

SCHEDULE 1

ALTERATION OF AREAS OF PARISHES

<i>Column (1)</i>	<i>Column (2)</i>	<i>Column (3)</i>	<i>Column (4)</i>
<i>Area</i>	<i>Existing parish from which omitted</i>	<i>Parish to which added from 1st April 2015</i>	<i>Parish ward to which added</i>
A	Sutton	Frodsham	Frodsham Waterside
B	Sutton	Frodsham	Frodsham Lakes
C	Kingsley	Frodsham	Overton and Five Crosses

EXPLANATORY NOTE

(This note is not part of the Order)

Cheshire West and Chester Borough Council has undertaken community governance reviews of 161 existing parishes within the borough of Cheshire West and Chester and has made recommendations for the reorganisation of community governance to come into effect from 1st April 2015.

This Order gives effect to recommendations made by Cheshire West and Chester Borough Council in the community governance review for the parish of Frodsham.

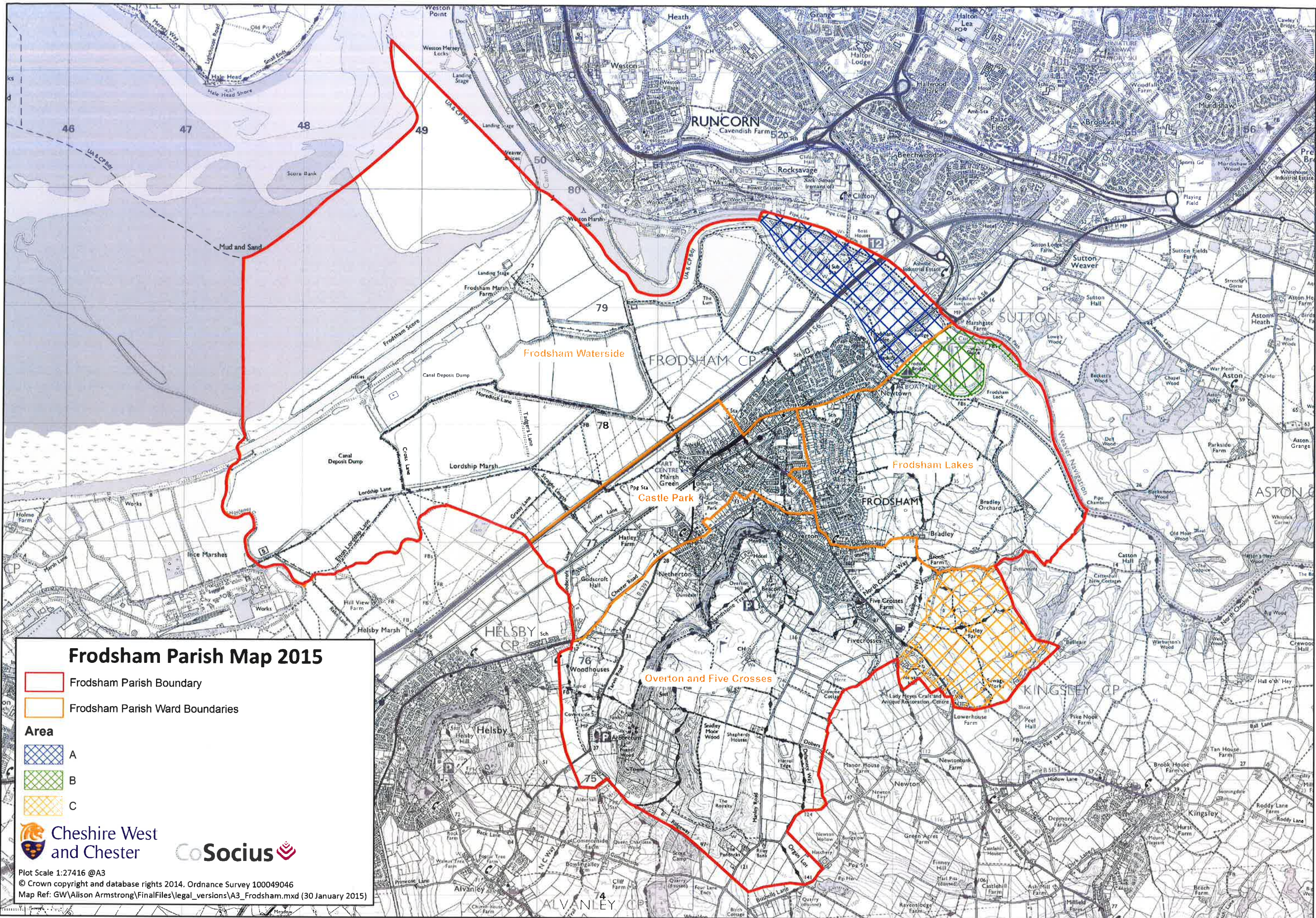
The parish of Frodsham will be altered with effect from 1st April 2015. The electoral arrangements apply in respect of parish elections to be held on and after the ordinary day of election of councillors in 2015.

Article 6 specifies the number of councillors for Frodsham Town Council.

Article 7 and the map establish the names and areas of the wards of the parish and the number of town councillors for each ward.

Article 8 obliges the Electoral Registration Officer to make any necessary amendments to the electoral register to reflect the new electoral arrangements.

The map defined in article 2 shows the new boundary and the new wards for the parish of Frodsham. It is available, together with the inset maps, at all reasonable times at the offices of Cheshire West and Chester Borough Council.



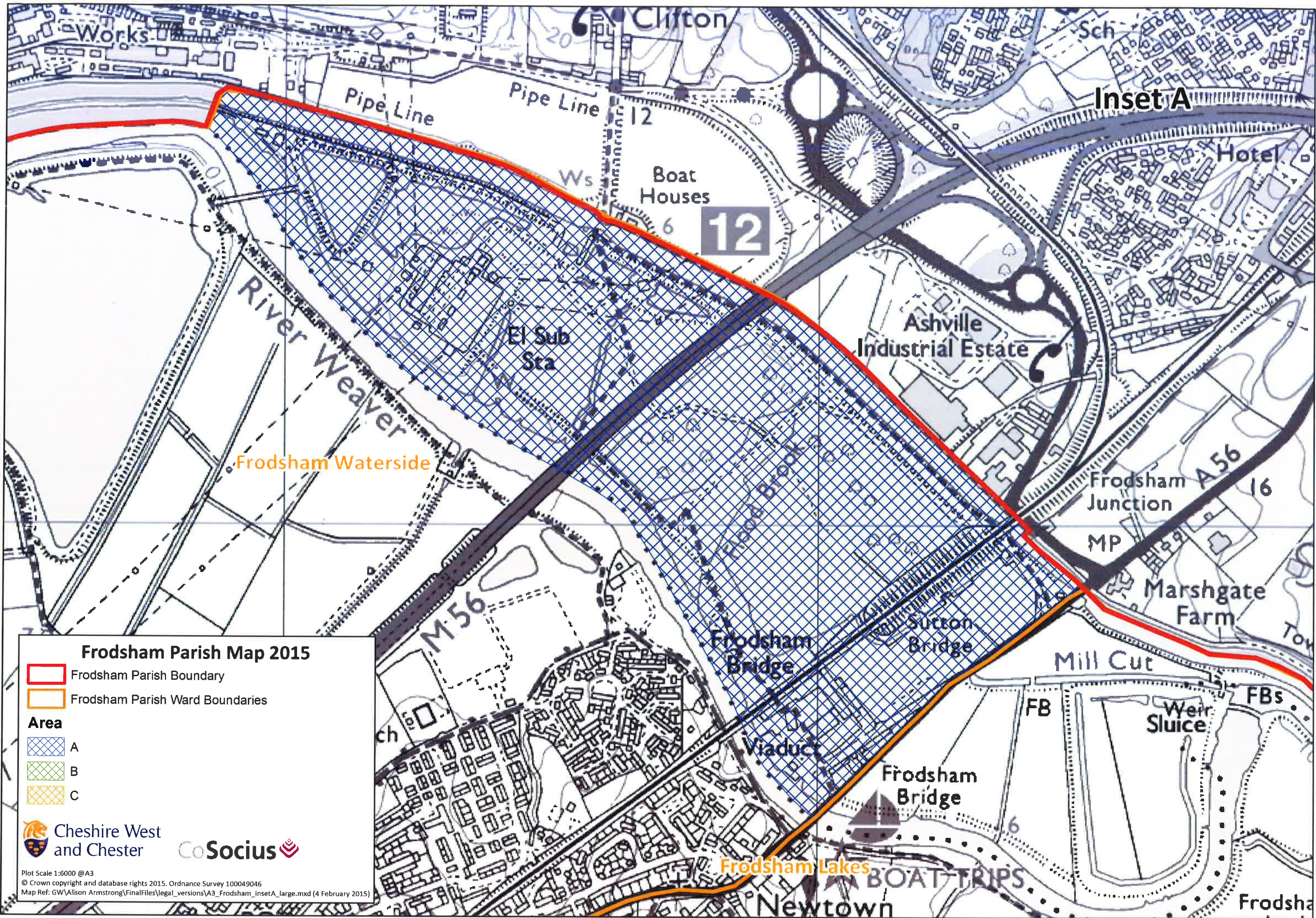
Frodsham Parish Map 2015

- Frodsham Parish Boundary
- Frodsham Parish Ward Boundaries

- Area**
- A
 - B
 - C



Plot Scale 1:27416 @A3
 © Crown copyright and database rights 2014. Ordnance Survey 100049046
 Map Ref: GW\Alison Armstrong\FinalFiles\legal_versions\A3_Frodsham.mxd (30 January 2015)



Frodsham Parish Map 2015

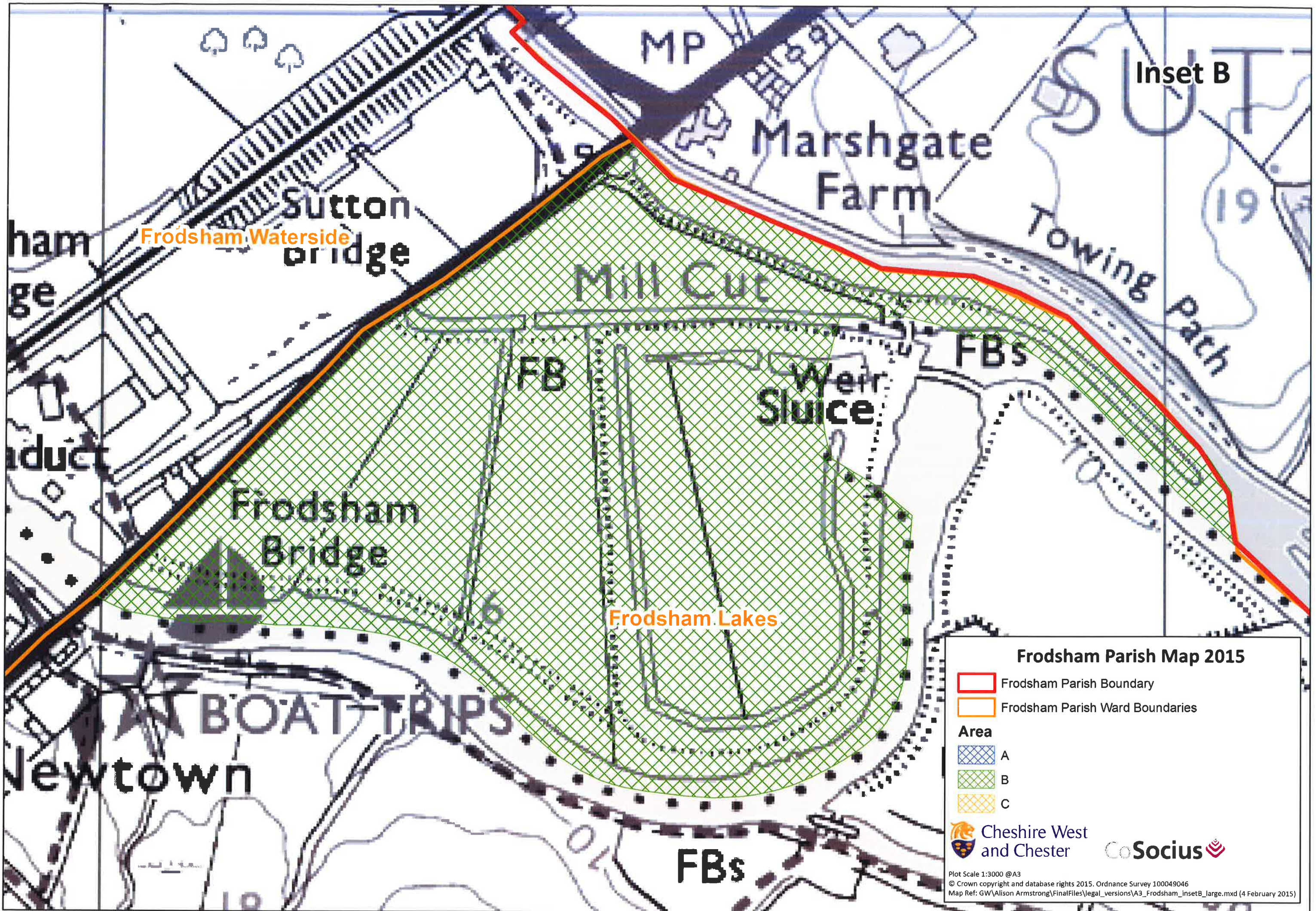
- Frodsham Parish Boundary
- Frodsham Parish Ward Boundaries

Area

- A
- B
- C








Plot Scale 1:6000 @A3
 © Crown copyright and database rights 2015. Ordnance Survey 100049046
 Map Ref: GW\Alison Armstrong\FinalFiles\legal_versions\A3_Frodsham_insetA_large.mxd (4 February 2015)



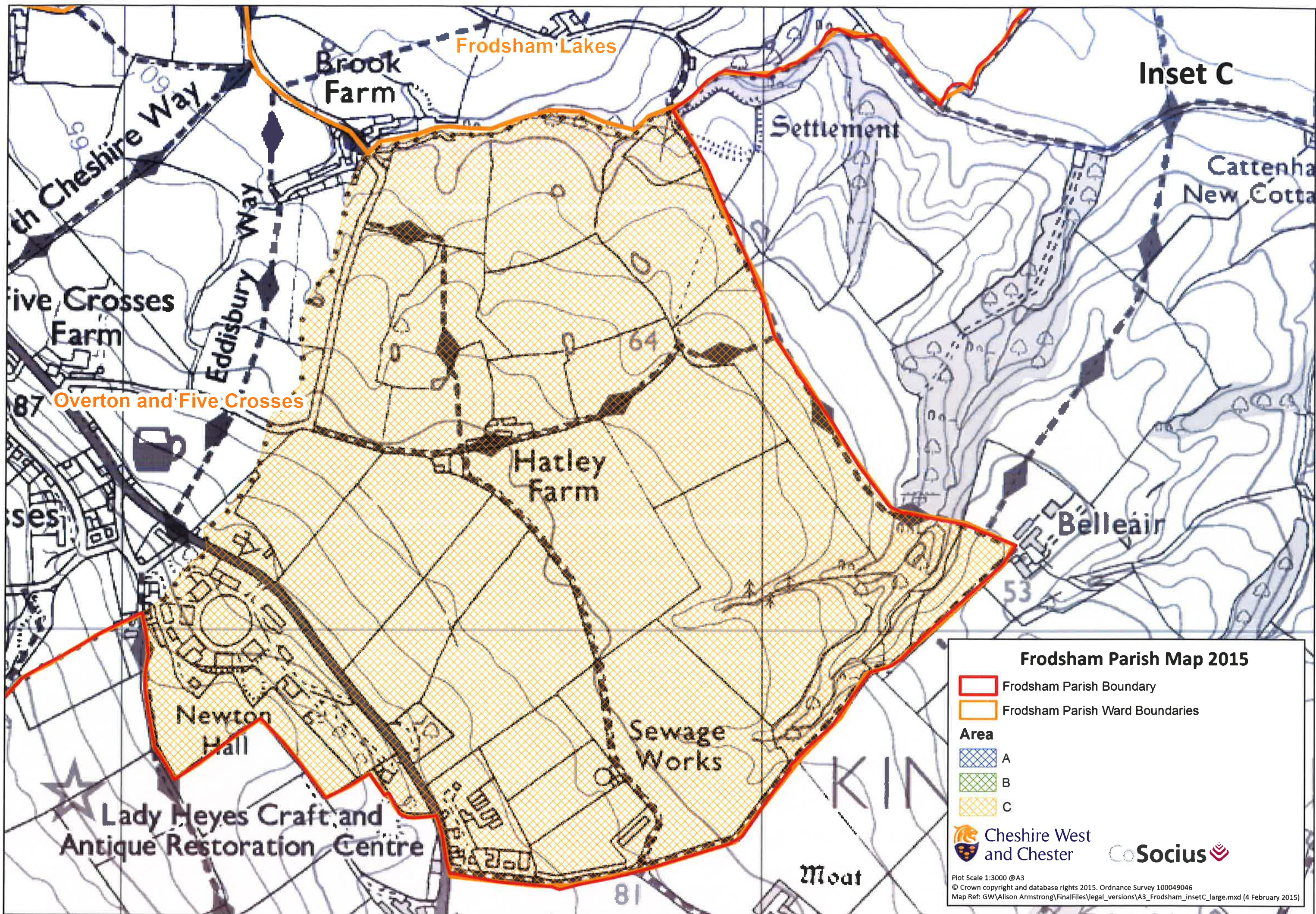
Inset B

Frodsham Parish Map 2015

-  Frodsham Parish Boundary
-  Frodsham Parish Ward Boundaries
- Area**
-  A
-  B
-  C

 Cheshire West and Chester  CoSocius

Plot Scale 1:3000 @A3
 © Crown copyright and database rights 2015. Ordnance Survey 100049046
 Map Ref: GW\Alison Armstrong\FinalFiles\legal_versions\A3_Frodsham_insetB_large.mxd (4 February 2015)



Frodsham Lakes

Brook Farm

Settlement

Inset C

Cattenha New Cottage

Cheshire Way

Eddisbury Way

Five Crosses Farm

Overton and Five Crosses

Hatley Farm

Belleair

Newton Hall

Sewage Works

Lady Heyes Craft and Antique Restoration Centre

Moot

81

53

87

KIN